







Athy Town Council

Athy Town Development Plan
2012-2018

Legend

-  2.5 km Walking & Cycling Routes
-  3.0 km Walking/Cycle Route
-  Indicative Walking / Cycling Route
-  Athly Town Council Boundary
-  F: Open Space & Amenity
-  River Barrow and The Grand Canal

Green Network

Date: March 2012

Map Ref: 11.1

Scale: N.T.S.

Drg No: 200/10/508

Ordnance Survey Ireland.
All rights reserved.
Licence No.: 2004/07CCMA
(Kildare County Council)

Drawn By DMcN

THIS DRAWING IS TO BE READ IN
CONJUNCTION WITH THE WRITTEN STATEMENT